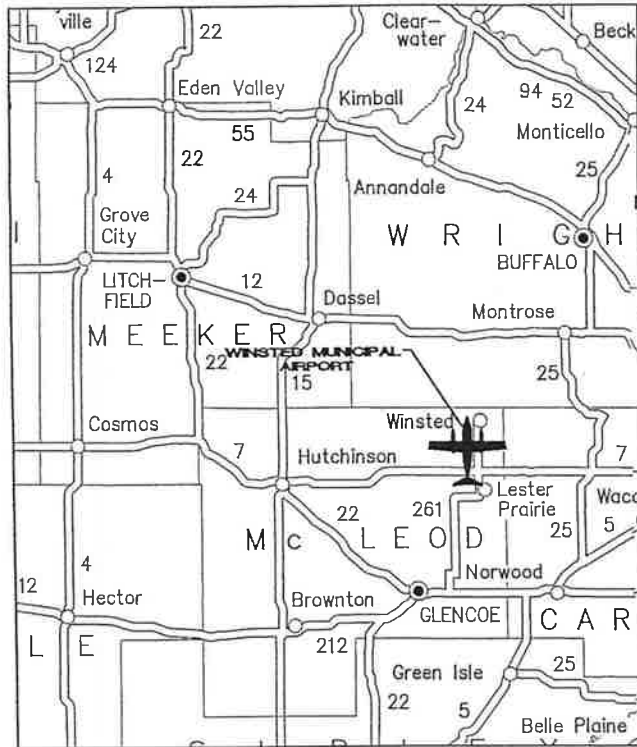


AIRPORT ZONING PLAN

WINSTED MUNICIPAL AIRPORT

WINSTED, MINNESOTA

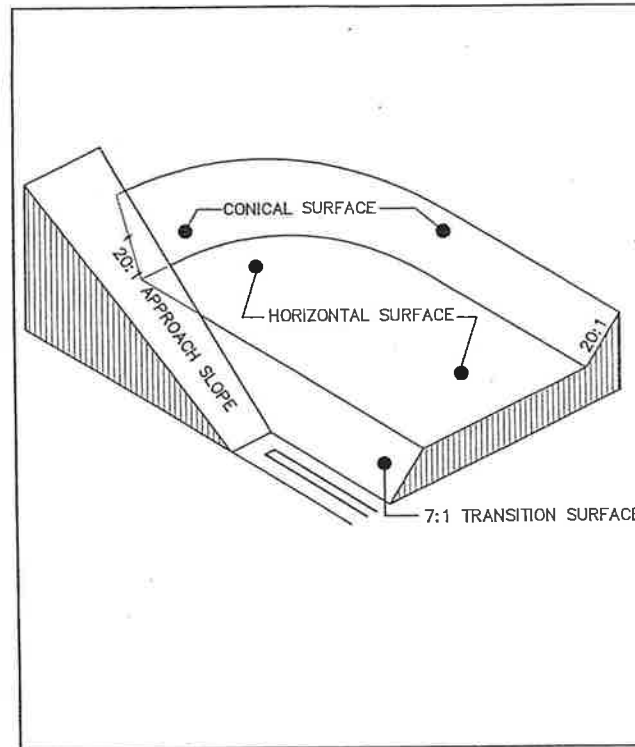


LOCATION MAP

NO SCALE



MAGNETIC DECLINATION = 2.5° E
SOURCE: GEOMAGNETIC INFORMATION CENTER,
USGS; JANUARY 9, 2001



IMAGINARY SURFACES

NO SCALE

Approved:	DATE
CITY CLERK	
Approved:	DATE
ZONING BOARD CHAIRMAN	
Approved:	DATE
Mr./DOT	
NO. 1	DATE
REVISION	CHANGE

TITLE SHEET

WINSTED MUNICIPAL AIRPORT



I hereby certify that this plan was prepared by me or under my direct supervision and that I am a duly Licensed Professional Engineer under the laws of the state of Minnesota.

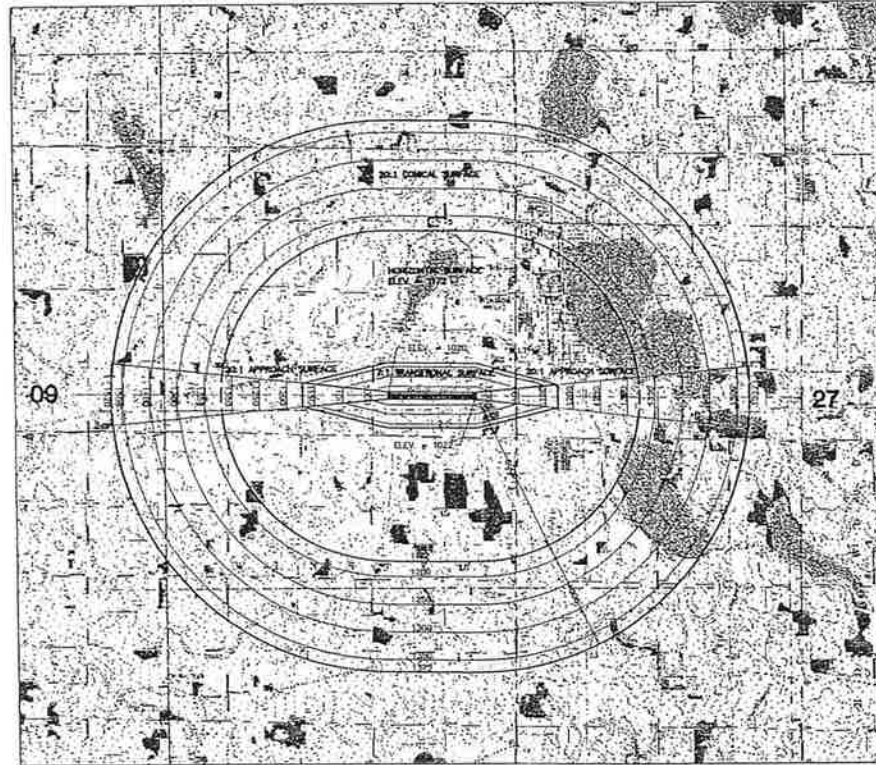

09/02

FILE NO.
AWNST0101.00

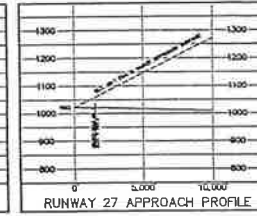
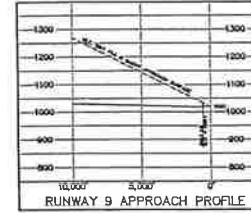
Licensed Professional Engineer
Date _____ Lic. No. _____



MAGNETIC DECLINATION = 2.5° E
 SOURCE: GEOMAGNETIC INFORMATION CENTER,
 USGS, 9 JANUARY 2001



APPROACH SURFACE DIMENSIONS				
TYPE	WIDE SIDE	LENGTH	OUTER WIDTH	SLOPE
09	250'	10,000'	2,250'	20:1
27	250'	10,000'	2,250'	20:1



KEY	DESCRIPTION	PENETRATION IN FEET				DISPOSITION	ELEVATION LIFT
		HORIZONTAL SURFACE	CONICAL SURFACE	20:1 APPROACH	7:1 TRANSITION		
LT-1	LIGHT TOWER		30'			FULL DEMOLITION OF NO HAZARD BETA	

NOTES:
 1. SEE R.P.Z. SHEETS FOR INNER APPROACH SURFACE OBSTRUCTIONS

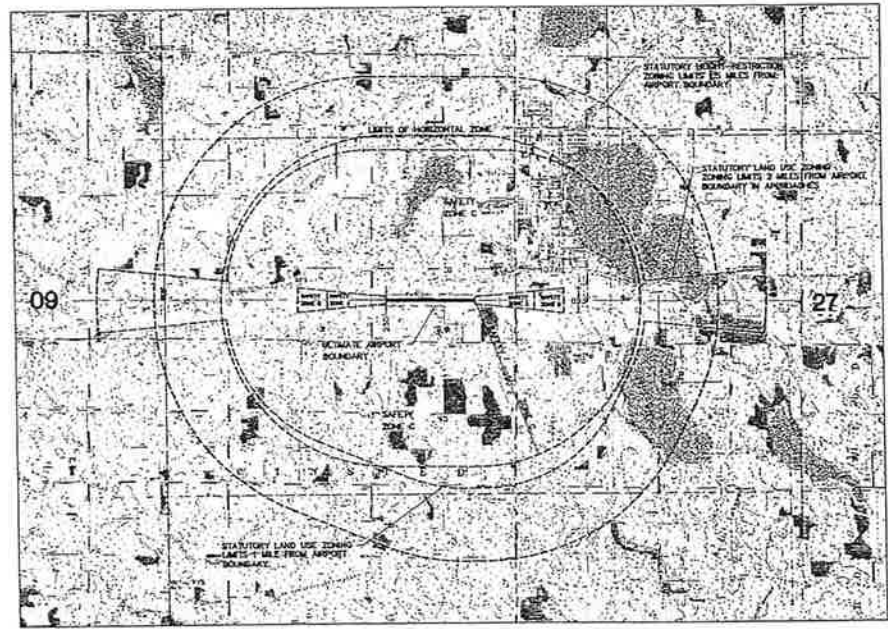
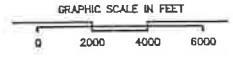
NO.	REV.	DATE	BY	CHKD.

AIRSPACE ZONING PLAN
 WINSTED MUNICIPAL AIRPORT





MAGNETIC DECLINATION = 2.5° E
 SOURCE: GEOMAGNETIC INFORMATION CENTER,
 USGS, 9 JANUARY 2001



General Restrictions
 No use shall be made of any land in any of the safety zones which creates or causes interference with the operation of radio or electronic facilities on the airport or with radio or electronic communications between the airport and aircraft, makes it difficult for pilots to distinguish between airport lights and other lights, results in glare in the eyes of pilots using the airport, impairs visibility in the vicinity of the airport, or otherwise endangers the landing, taking off, or maneuvering of aircraft.

Safety Zone "A"
 shall contain no buildings, temporary structures, exposed transmission lines, or other similar land use structures, historic, and shall be restricted to those uses which will not create, attract, or bring together an assembly of persons. Permitted uses may include, but are not limited to, such uses as agriculture (seasonal crops), horticulture, raising of livestock, animal husbandry, wildlife habitat, light outdoor recreation (non-spectator), cemeteries, and auto parking.

Safety Zone "B"
 shall be restricted to use as follows. Each use shall be on a site whose area shall not be less than three acres. Each use shall not create, attract, or bring together a site population that would exceed 15 times that of the site acreage. Each site shall have no more than one building per acre which any number of structures may be sited. The following uses are specifically prohibited in zone B: churches, hospitals, schools, theaters, stadiums, hotels and motels, trailer courts, camp grounds, and other places of public or extrajurisdictional assembly.

Safety Zone "C"
 is subject only to the general restrictions. Safety Zone "C" is enclosed within the perimeter of the horizontal zone.

NO.	DATE	BY	REVISION

LAND USE ZONING PLAN
 WINSTED MUNICIPAL AIRPORT

